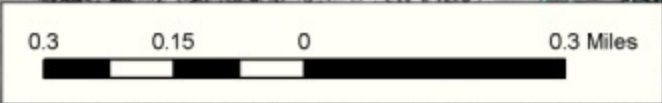
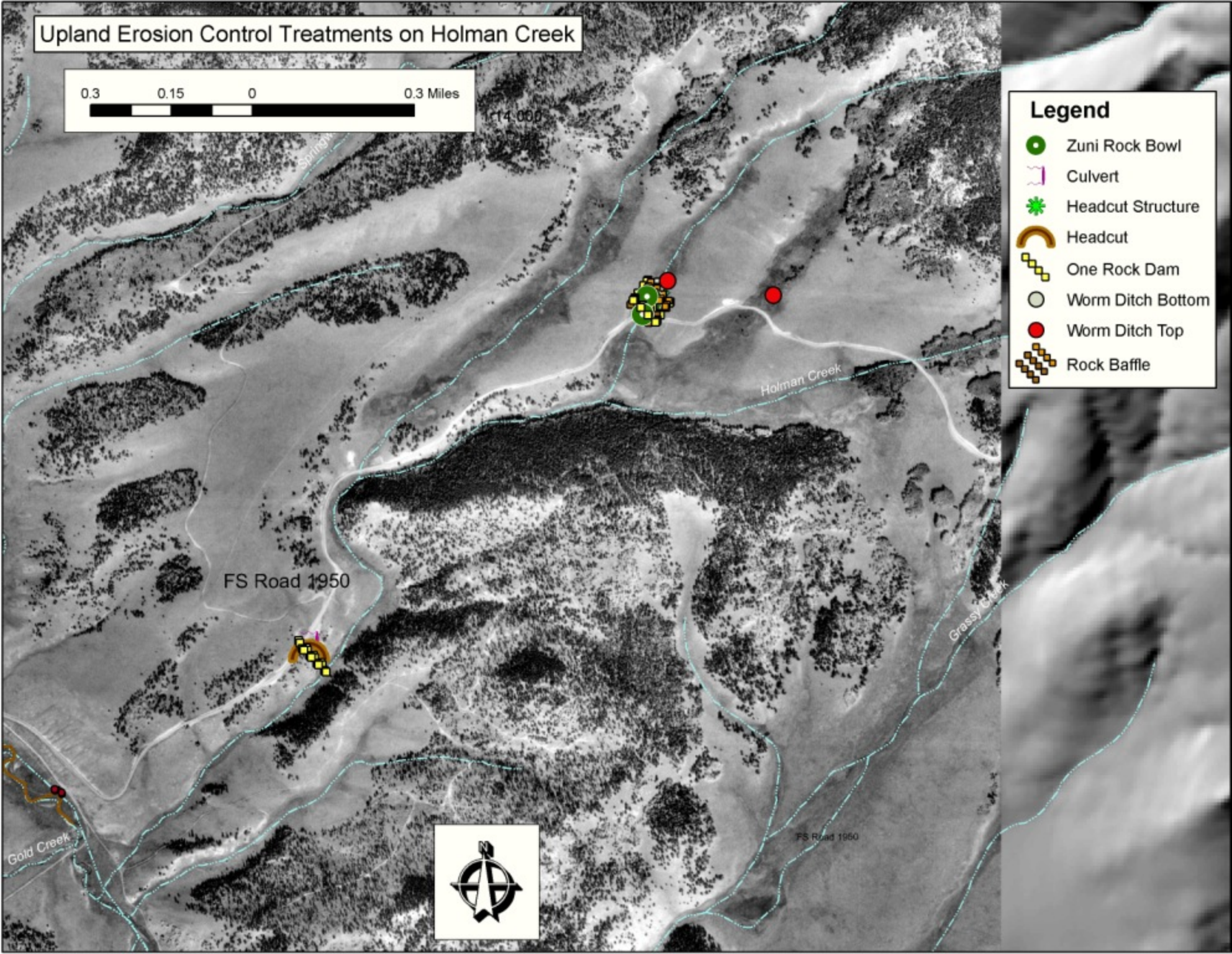


Upland Erosion Control Treatments on Holman Creek



Legend

- Zuni Rock Bowl
- Culvert
- Headcut Structure
- Headcut
- One Rock Dam
- Worm Ditch Bottom
- Worm Ditch Top
- Rock Baffle



**Comanche Creek Structures 2004
Holman Creek - Wet Meadow**

Legend

Structures 2004

-  Zuni Rock Bowl
-  Headcut Structure
-  One Rock Dam
-  Worm Ditch Bottom
-  Worm Ditch Top
-  Rock Baffle

Holman Creek Wet Meadow Area

FS Road 1950

1:1,600



*Aerial photographs and stream data courtesy of Carson National Forest.
All other data gathered July and September 2004 and May 2002 by the Quivira Coalition.
Map created in ArcGISTM 8.3 by the Quivira Coalition, 10/2004.*


Comanche Creek Structures 2004 Side Drainage into Homan Creek below Holman Wet Meadow

Legend

Structures 2004

-  Culvert
-  Head Cut
-  One Rock Dam
-  Exclosure

4500 feet to Holman Worm Ditch



1:1,200

Aerial photographs and stream data courtesy of Carson National Forest.
All other data gathered July and September 2004 and May 2002 by the Quivira Coalition.
Map created in ArcGIS™ 8.3 by the Quivira Coalition, 10/2004.